

Legend



Town Boundary	Fences
Parcels FY2018	Guardrails
123-456 Parcel Numbers	Retaining Walls
# 1234 Address Street #	Stone Walls
Buildings	Other Walls
Decks	Hedges
Patios	Spot Elevations (NAVD88)
Above Ground Swimming Pools	Topo 10 ft Contours (NAVD88)
In Ground Swimming Pools	Topo 2 ft Contours (NAVD88)
Paved Walkways	Sports Areas
Unpaved Walkways	Golf Areas
Paths	Docks / Piers
Stairways	Boardwalks
Paved Roads	Stone Jetties / Revetments
Paved Medians	Concrete Jetties / Revetments
Unpaved Roads	Wood Jetties / Revetments
Paved Driveways	Streams
Unpaved Driveways	Drainage Ditches
Painted Lines	Marsh Areas
Paved Parking Lots	Water Bodies
Unpaved Parking Lots	Wooded Areas
Bridges	Street Trees
Railroad	Fuel Tanks
Bollard	Water Tanks
Mailbox	Manhole
Monuments	Sign
Catchbasin	Street Light
Flagpole	Tower
	Utility Box
	Utility Pole with Light
	Utility Pole without Light
	Wind Turbine

Data Source
 Human-made features, hydrography, topography, and vegetation were interpreted from 2014 & 2008 aerial photos and may have been updated from more current sources. Parcel lines were digitized from FY2018 Town of Barnstable Assessor's tax maps.

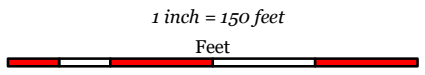
Disclaimer
 Parcel lines on this map are only graphic representations of Assessor's tax parcels. They are not true property boundaries and do not represent accurate relationships to physical objects on the map such as building locations.

This map is for planning purposes only. It is not adequate for legal boundary determination or regulatory interpretation. This map does not represent an on-the-ground survey.

Enlargements beyond a scale of 1"=100' may not meet established map accuracy standards.

1 inch = 150 feet



0 40 80 160 240 320

FILE: MainStMM.mxd J.A.B. 08/01/2018

Town of Barnstable GIS Unit
<http://www.town.barnstable.ma.us>
 367 Main Street, Hyannis, MA 02601
 (508) 862-4624

