

| CURRENT OWNER | | | | TOPO | UTILITIES | STRT / ROAD | LOCATION | CURRENT ASSESSMENT | | | | | |
|---------------------------|--|--|--|------|-----------|-------------|----------|--------------------|------|-----------|----------|---------------------------------|-----------|
| BARNSTABLE, TOWN OF (MUN) | | | | | | | | Description | Code | Appraised | Assessed | 801 FY2024 BARNSTABLE, MA | |
| 367 MAIN STREET | | | | | | | | EXEMPT | 9310 | 584,200 | 584,200 | | |
| HYANNIS MA 02601 | | | | | | | | EXM LAND | 9310 | 676,500 | 676,500 | | |
| SUPPLEMENTAL DATA | | | | | | | | | | | | VISION | |
| Alt Prcl ID | | | | | | Plan Ref. | | | | | | | |
| Split Zonin RC-1;RB | | | | | | Land Ct# | | | | | | | |
| BID Parcel | | | | | | #SR | | | | | | | |
| ResExpt Q | | | | | | Life Estate | | | | | | | |
| #DL 1 | | | | | | PP STATU | | | | | | | |
| #DL 2 | | | | | | Assoc Pid# | | | | | | | |
| GIS ID F_981664_2704266 | | | | | | Total | | | | | | 1,260,700 | 1,260,700 |

| RECORD OF OWNERSHIP | | | | BK-VOL/PAGE | SALE DATE | Q/U | V/I | SALE PRICE | VC | PREVIOUS ASSESSMENTS (HISTORY) | | | | | | | | |
|---------------------------|--|--|--|-------------|-----------|-----|-----|------------|----|--------------------------------|------|-----------|-------|------|-----------|-------|------|-----------|
| BARNSTABLE, TOWN OF (MUN) | | | | NON 0 | | U | | 0 | | Year | Code | Assessed | Year | Code | Assessed | Year | Code | Assessed |
| | | | | | | | | | | 2023 | 9310 | 584,900 | 2022 | 9310 | 527,700 | 2021 | 9310 | 504,700 |
| | | | | | | | | | | | 9310 | 676,500 | | 9310 | 563,800 | | 9310 | 563,800 |
| | | | | | | | | | | | | | | | | | 9310 | 29,800 |
| | | | | | | | | | | Total | | 1,261,400 | Total | | 1,091,500 | Total | | 1,098,300 |

| EXEMPTIONS | | | | OTHER ASSESSMENTS | | | | This signature acknowledges a visit by a Data Collector or Assessor | | | | | | | | | | | | |
|------------------------|------|-------------|--------|-------------------|-------------|---------|--------|---|--|-------------------------------|--|-------------------------------|--|--|--|---------|--|-----------|--|--|
| Year | Code | Description | Amount | Code | Description | Number | Amount | Comm Int | | | | | | | | | | | | |
| | | | | | | | | | | | | | | | | | | | | |
| Total | | | 0.00 | | | | | | | | | | | | | | | | | |
| ASSESSING NEIGHBORHOOD | | | | | | | | | | | | APPRAISED VALUE SUMMARY | | | | | | | | |
| Nbhd | | Nbhd Name | | B | | Tracing | | Batch | | Appraised Bldg. Value (Card) | | | | | | 498,100 | | | | |
| CI09 | | | | | | | | HYAN | | Appraised Xf (B) Value (Bldg) | | | | | | 56,300 | | | | |
| | | | | | | | | | | | | Appraised Ob (B) Value (Bldg) | | | | | | 29,800 | | |
| | | | | | | | | | | | | Appraised Land Value (Bldg) | | | | | | 676,500 | | |
| | | | | | | | | | | | | Special Land Value | | | | | | 0 | | |
| | | | | | | | | | | | | Total Appraised Parcel Value | | | | | | 1,260,700 | | |
| | | | | | | | | | | | | Valuation Method | | | | | | C | | |
| | | | | | | | | | | | | Total Appraised Parcel Value | | | | | | 1,260,700 | | |

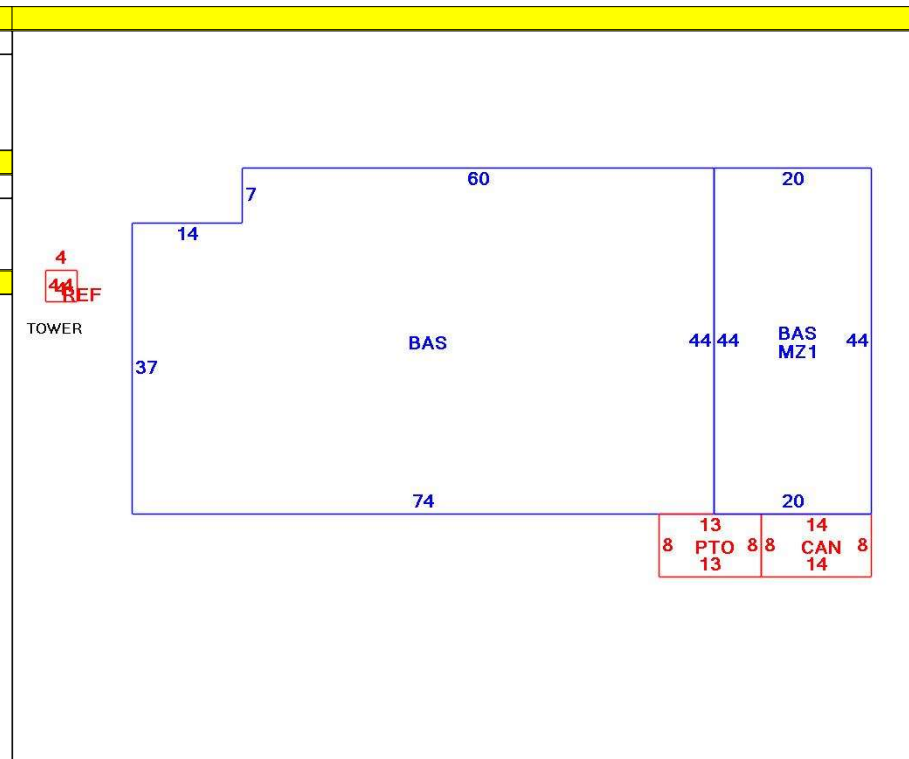
| BUILDING PERMIT RECORD | | | | | | | | | | VISIT / CHANGE HISTORY | | | | | |
|------------------------|------------|------|----------------|--------|------------|--------|------------|--------------------------|--|------------------------|----|------|----|----|----------------------------|
| Permit Id | Issue Date | Type | Description | Amount | Insp Date | % Comp | Date Comp | Comments | | Date | Id | Type | Is | Cd | Purpost/Result |
| 17-4372 | 12-26-2017 | 835 | Sid/Wind/Roof/ | 1,000 | | 100 | | re-roof shed | | 05-14-2020 | GM | 04 | | FR | Field Review |
| 201505837 | 09-14-2015 | CM | Commercial | 30,000 | 05-17-2016 | 100 | 06-30-2016 | ADDING GARAGE BAY 18X4 | | 06-08-2016 | SR | 01 | | 13 | CALL BACK |
| 201105551 | 10-14-2011 | NS | New Siding | 3,000 | 06-30-2012 | 100 | 06-30-2012 | RPLC METAL SIDING FRNT | | 06-08-2016 | SR | 01 | | 03 | Cycl Insp Comp |
| 201103022 | 06-08-2011 | OB | Out Building | 0 | 06-30-2012 | 100 | 06-30-2012 | RADIANT HEATER- GENERA | | 06-16-2004 | PT | 02 | | 01 | Meas/Est |
| 200804786 | 09-09-2008 | RE | Remodel | 8,000 | 05-17-2016 | 100 | 06-30-2016 | RENO'S TO SHOP, TOOL CRI | | 10-14-1998 | GB | 01 | | 00 | Meas/Listed-Interior Acces |
| 82640 | 03-09-2005 | OT | Other | 1,900 | 06-30-2006 | 100 | 06-30-2006 | AWNING | | | | | | | |
| 24510 | 07-18-1997 | RE | Remodel | 3,500 | 01-01-1998 | 100 | 06-30-1998 | OFFICE | | | | | | | |

| LAND LINE VALUATION SECTION | | | | | | | | | | | | | | | | | |
|-----------------------------|----------|-----------------|------|----|-----------|------------|------------|------------------------------|------------|-------|-------|----------|-------|-------------------|---------------|------------|---------|
| B | Use Code | Description | Zone | LA | Land Type | Land Units | Unit Price | I. Factor | Site Index | Cond. | Nbhd. | Nhbd Adj | Notes | Location Adjustme | Adj Unit Pric | Land Value | |
| 1 | 9311 | Municipal Imp M | SPLI | 4 | | 2.050 | AC | 330,000.00 | 1.00000 | C | 1.00 | CI09 | 1.000 | | 0 | 330,000 | 676,500 |
| Total Card Land Units | | | | | | 2.05 | AC | Parcel Total Land Area: 2.05 | | | | | | Total Land Value | | 676,500 | |

| CONSTRUCTION DETAIL | | | CONSTRUCTION DETAIL (CONTINUED) | | |
|---------------------|-------|-----------------|---------------------------------|----|-------------|
| Element | Cd | Description | Element | Cd | Description |
| Style | 53 | Pre-Eng Warehs | | | |
| Model | 96 | Ind/Comm | | | |
| Grade | C | Average | | | |
| Stories | 1 | | | | |
| Occupancy | | | | | |
| Exterior Wall 1 | 27 | Pre-finish Metl | | | |
| Exterior Wall 2 | | | | | |
| Roof Structure | 03 | Gable/Hip | | | |
| Roof Cover | 01 | Metal/Tin | | | |
| Interior Wall 1 | 01 | Minimum | | | |
| Interior Wall 2 | 05 | Drywall | | | |
| Interior Floor 1 | 03 | Concr Finished | | | |
| Interior Floor 2 | 14 | Carpet | | | |
| Heating Fuel | 03 | Gas | | | |
| Heating Type | 05 | Hot Water | | | |
| AC Type | 01 | None | | | |
| Size Adj Tbl | 3160 | COMM WHSE M94 | | | |
| Total Rooms | | | | | |
| Bedrooms | 00 | | | | |
| Full Bathrooms | 0 | | | | |
| Bath Split | 02 | 0 Full-2 Half | | | |
| Rms/Partitions | 02 | Conc. Slab | | | |
| Heat/AC | 03 | HEAT ONLY | | | |
| Frame Type | 05 | STEEL | | | |
| Baths/Plumbing | 02 | AVERAGE | | | |
| Ceiling/Wall | 06 | CEIL & WALLS | | | |
| Common Wall | 00 | 10% | | | |
| Wall Height | 16.00 | | | | |
| 1st Floor Use: | 903I | | | | |
| Sewer Occupan | | | | | |

| MIXED USE | | |
|-----------|-------------------|------------|
| Code | Description | Percentage |
| 931I | Municipal Imp M96 | 100 |
| | | 0 |
| | | 0 |

| COST / MARKET VALUATION | |
|--------------------------|---------|
| RCN | 284,960 |
| Year Built | 1971 |
| Effective Year Built | 1992 |
| Depreciation Code | G |
| Remodel Rating | |
| Year Remodeled | |
| Depreciation % | 21 |
| Functional Obsol | 0 |
| External Obsol | 0 |
| Trend Factor | 1 |
| Condition | |
| Condition % | |
| Percent Good | 79 |
| RCNLD | 225,100 |
| Dep % Ovr | |
| Dep Ovr Comment | |
| Misc Imp Ovr | |
| Misc Imp Ovr Comment | |
| Cost to Cure Ovr | |
| Cost to Cure Ovr Comment | |



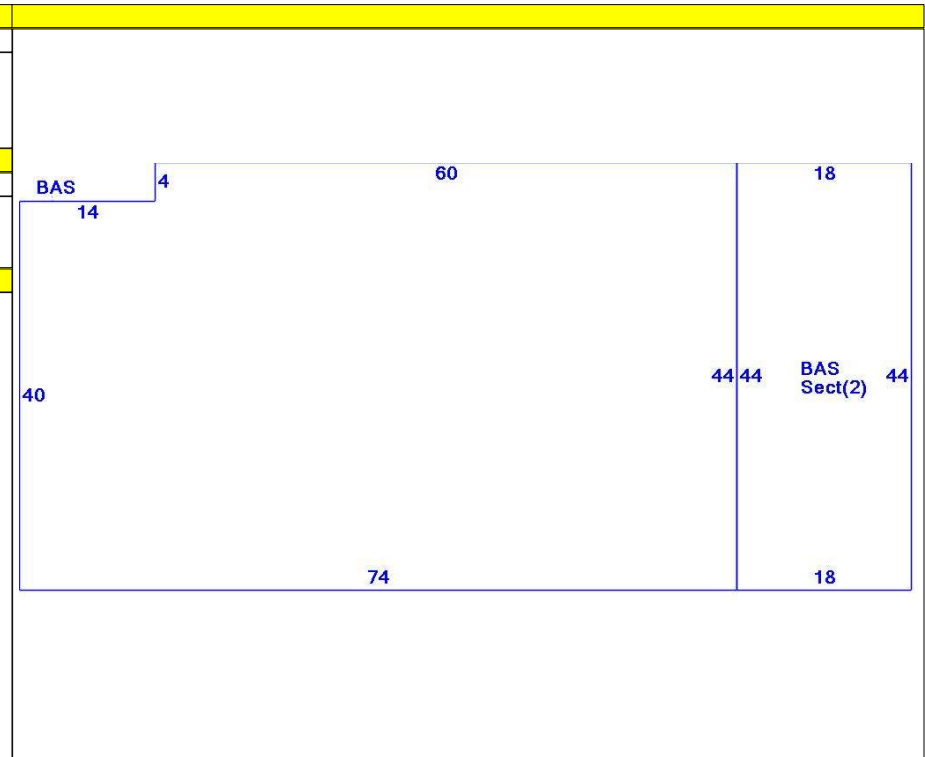
| OB - OUTBUILDING & YARD ITEMS(L) / XF - BUILDING EXTRA FEATURES(B) | | | | | | | | | | |
|--|------------------|-----|--------|------------|---------|----------|--------|-------|-----------|-------------|
| Code | Description | L/B | Units | Unit Price | Yr Bilt | Cond. Cd | % Good | Grade | Grade Adj | Appr. Value |
| OFLC | Office Finish-Lo | B | 1,600 | 44.54 | 1993 | | 79 | C | 1.00 | 56,300 |
| GEN1 | Large Generato | L | 1 | 29300.00 | 1980 | | 22 | | 0.00 | 6,400 |
| PAV1 | PAVING-ASPH | L | 33,000 | 3.00 | 1980 | | 22 | | 0.00 | 21,800 |
| PAT1 | Patio- Average | L | 96 | 5.89 | 1980 | | 61 | | 0.00 | 400 |
| RFCC | Reinforced Con | L | 16 | 7.25 | 2015 | | 96 | | 0.00 | 100 |
| SHED | Shed | L | 240 | 18.00 | 1982 | | 26 | | 0.00 | 1,100 |

| BUILDING SUB-AREA SUMMARY SECTION | | | | | | | |
|-----------------------------------|----------------|-------------|------------|----------|-----------|----------------|--|
| Code | Description | Living Area | Floor Area | Eff Area | Unit Cost | Undeprec Value | |
| BAS | First Floor | 4,038 | 4,038 | 4,038 | 64.68 | 261,159 | |
| CAN | Canopy | 0 | 112 | 11 | 6.35 | 711 | |
| MZ1 | Mezz Unfin | 440 | 880 | 352 | 25.87 | 22,766 | |
| PTO | Patio | 0 | 104 | 5 | 3.11 | 323 | |
| REF | Reference Only | 0 | 16 | 0 | 0.00 | 0 | |
| Ttl Gross Liv / Lease Area | | 4,478 | 5,150 | 4,406 | | 284,959 | |



| CURRENT OWNER | | TOPO | UTILITIES | STRT / ROAD | LOCATION | CURRENT ASSESSMENT | | | | 801 FY2024 BARNSTABLE, MA VISION | | | | | | | | |
|-------------------------------|------------|--------------------------|---------------------|-------------|-------------|--------------------|---|--------------------------------|------------|--|-------|-----------|-----------|-------------------|---------------|------------|--|---------|
| BARNSTABLE, TOWN OF (MUN) | | | | | | Description | Code | Appraised | Assessed | | | | | | | | | |
| 367 MAIN STREET | | | | | | EXEMPT | 9310 | 584,200 | 584,200 | | | | | | | | | |
| HYANNIS MA 02601 | | SUPPLEMENTAL DATA | | | | EXM LAND | 9310 | 676,500 | 676,500 | | | | | | | | | |
| | | Alt Prcl ID | Split Zonin RC-1;RB | | Plan Ref. | | | | | | | | | | | | | |
| | | BID Parcel | ResExpt Q | | Land Ct# | | | | | | | | | | | | | |
| | | #DL 1 | | | #SR | | | | | | | | | | | | | |
| | | #DL 2 | | | Life Estate | | | | | | | | | | | | | |
| | | GIS ID | F_981664_2704266 | | PP STATU | | | | | | | | | | | | | |
| | | | | | Assoc Pid# | | | | | | | | | | | | | |
| | | | | | | Total | | 1,260,700 | 1,260,700 | | | | | | | | | |
| RECORD OF OWNERSHIP | | BK-VOL/PAGE | SALE DATE | Q/U | V/I | SALE PRICE | VC | PREVIOUS ASSESSMENTS (HISTORY) | | | | | | | | | | |
| BARNSTABLE, TOWN OF (MUN) | | NON 0 | | U | | 0 | | Year | Code | Assessed | Year | Code | Assessed | Year | Code | Assessed | | |
| | | | | | | | | 2023 | 9310 | 584,900 | 2022 | 9310 | 527,700 | 2021 | 9310 | 504,700 | | |
| | | | | | | | | | 9310 | 676,500 | | 9310 | 563,800 | | 9310 | 563,800 | | |
| | | | | | | | | | | | | | | | 9310 | 29,800 | | |
| | | | | | | | | Total | | 1,261,400 | Total | | 1,091,500 | Total | | 1,098,300 | | |
| EXEMPTIONS | | | OTHER ASSESSMENTS | | | | This signature acknowledges a visit by a Data Collector or Assessor | | | | | | | | | | | |
| Year | Code | Description | Amount | Code | Description | Number | Amount | Comm Int | | | | | | | | | | |
| | | | | | | | | | | | | | | | | | | |
| | | | | | | | | | | | | | | | | | | |
| | | | | | | | | | | | | | | | | | | |
| | | | 0.00 | | | | | | | | | | | | | | | |
| APPRAISED VALUE SUMMARY | | | | | | | | | | | | | | | | | | |
| Appraised Bldg. Value (Card) | | | | | | | | | | | | 498,100 | | | | | | |
| Appraised Xf (B) Value (Bldg) | | | | | | | | | | | | 56,300 | | | | | | |
| Appraised Ob (B) Value (Bldg) | | | | | | | | | | | | 29,800 | | | | | | |
| Appraised Land Value (Bldg) | | | | | | | | | | | | 676,500 | | | | | | |
| Special Land Value | | | | | | | | | | | | 0 | | | | | | |
| Total Appraised Parcel Value | | | | | | | | | | | | 1,260,700 | | | | | | |
| Valuation Method | | | | | | | | | | | | C | | | | | | |
| Total Appraised Parcel Value | | | | | | | | | | | | 1,260,700 | | | | | | |
| BUILDING PERMIT RECORD | | | | | | | | | | | | | | | | | | |
| Permit Id | Issue Date | Type | Description | Amount | Insp Date | % Comp | Date Comp | Comments | Date | Id | Type | Is | Cd | Purpost/Result | | | | |
| | | | | | | | | | | | | | | | | | | |
| LAND LINE VALUATION SECTION | | | | | | | | | | | | | | | | | | |
| B | Use Code | Description | Zone | LA | Land Type | Land Units | Unit Price | I. Factor | Site Index | Cond. | Nbhd. | Nhbd Adj | Notes | Location Adjustme | Adj Unit Pric | Land Value | | |
| 2 | 9310 | Municipal-Imp M | SPLI | 4 | | 0 SF | 0.00 | 1.00000 | 5 | 1.00 | CI09 | 1.000 | | 0 | 0 | 0 | | |
| Total Card Land Units | | | | | | 0.00 | AC | Parcel Total Land Area: 2.05 | | | | | | Total Land Value | | | | 676,500 |

| CONSTRUCTION DETAIL | | | CONSTRUCTION DETAIL (CONTINUED) | | |
|---------------------|-------|-------------------|---------------------------------|-------------------|-------------|
| Element | Cd | Description | Element | Cd | Description |
| Style | 25 | Service Shop | | | |
| Model | 96 | Ind/Comm | | | |
| Grade | C | Average | | | |
| Stories | 1 | | | | |
| Occupancy | | | MIXED USE | | |
| Exterior Wall 1 | 27 | Pre-finish Metl | Code | Description | Percentage |
| Exterior Wall 2 | | | 9310 | Municipal-Imp M94 | 100 |
| Roof Structure | 03 | Gable/Hip | | | 0 |
| Roof Cover | 03 | Asph/F Gls/Cmp | | | 0 |
| Interior Wall 1 | 01 | Minimum | COST / MARKET VALUATION | | |
| Interior Wall 2 | | | RCN | | 342,163 |
| Interior Floor 1 | 03 | Concr Finished | Year Built | | 1977 |
| Interior Floor 2 | | | Effective Year Built | | 1988 |
| Heating Fuel | 04 | Electric | Depreciation Code | | A |
| Heating Type | 03 | Hot Air-No Duc | Remodel Rating | | |
| AC Type | 01 | None | Year Remodeled | | |
| Size Adj Tbl | 9310 | Municipal-Imp M94 | Depreciation % | | 24 |
| Total Rooms | 1 | | Functional Obsol | | |
| Bedrooms | 0 | | External Obsol | | |
| Full Bathrooms | 0 | | Trend Factor | | 1 |
| Bath Split | 00 | 0 Full-0 Half | Condition | | |
| Rms/Partitions | 03 | Conc. Slab | Condition % | | |
| Heat/AC | 03 | HEAT ONLY | Percent Good | | 76 |
| Frame Type | 05 | STEEL | RCNLD | | 273,000 |
| Baths/Plumbing | 00 | NONE | Dep % Ovr | | |
| Ceiling/Wall | 00 | NONE | Dep Ovr Comment | | |
| Common Wall | 00 | 0% | Misc Imp Ovr | | |
| Wall Height | 16.00 | | Misc Imp Ovr Comment | | |
| 1st Floor Use: | | | Cost to Cure Ovr | | |
| Sewer Occupan | | | Cost to Cure Ovr Comment | | |



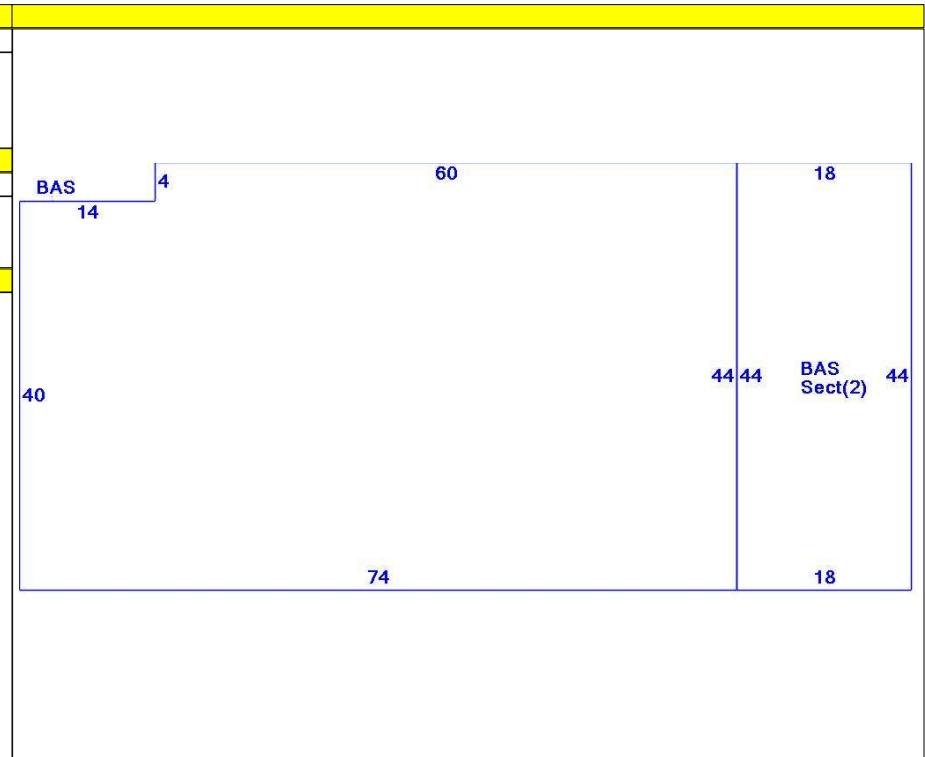
| OB - OUTBUILDING & YARD ITEMS(L) / XF - BUILDING EXTRA FEATURES(B) | | | | | | | | | | |
|--|-------------|-----|-------|------------|--------|----------|--------|-------|-----------|-------------|
| Code | Description | L/B | Units | Unit Price | Yr Blt | Cond. Cd | % Good | Grade | Grade Adj | Appr. Value |
| | | | | | | | | | | |

| BUILDING SUB-AREA SUMMARY SECTION | | | | | | | |
|-----------------------------------|-------------|-------------|------------|----------|-----------|----------------|--|
| Code | Description | Living Area | Floor Area | Eff Area | Unit Cost | Undeprec Value | |
| BAS | First Floor | 3,200 | 3,200 | 3,200 | 85.71 | 274,279 | |
| Ttl Gross Liv / Lease Area | | 3,200 | 3,200 | 3,200 | | 274,279 | |



| CURRENT OWNER | | TOPO | UTILITIES | STRT / ROAD | LOCATION | CURRENT ASSESSMENT | | | | 801 FY2024 BARNSTABLE, MA VISION | | | | | | |
|-----------------------------|------------|--|-------------------|-------------------------|-------------|--------------------|---|--------------------------------|------------|--|-------|----------|-----------|-------------------|---------------|------------|
| BARNSTABLE, TOWN OF (MUN) | | | | | | Description | Code | Appraised | Assessed | | | | | | | |
| 367 MAIN STREET | | SUPPLEMENTAL DATA Alt Prcl ID Split Zonin RC-1;RB BID Parcel ResExpt Q #DL 1 #DL 2 GIS ID F_981664_2704266 | | | | EXEMPT | 9310 | 584,200 | 584,200 | | | | | | | |
| HYANNIS MA 02601 | | | | | | EXM LAND | 9310 | 676,500 | 676,500 | | | | | | | |
| | | | | | | Total | | 1,260,700 | 1,260,700 | | | | | | | |
| RECORD OF OWNERSHIP | | BK-VOL/PAGE | SALE DATE | Q/U | V/I | SALE PRICE | VC | PREVIOUS ASSESSMENTS (HISTORY) | | | | | | | | |
| BARNSTABLE, TOWN OF (MUN) | | NON 0 | | U | | 0 | | Year | Code | Assessed | Year | Code | Assessed | Year | Code | Assessed |
| | | | | | | | | 2023 | 9310 | 584,900 | 2022 | 9310 | 527,700 | 2021 | 9310 | 504,700 |
| | | | | | | | | | 9310 | 676,500 | | 9310 | 563,800 | | 9310 | 563,800 |
| | | | | | | | | Total | | 1,261,400 | Total | | 1,091,500 | Total | | 1,098,300 |
| EXEMPTIONS | | | OTHER ASSESSMENTS | | | | This signature acknowledges a visit by a Data Collector or Assessor | | | | | | | | | |
| Year | Code | Description | Amount | Code | Description | Number | Amount | Comm Int | | | | | | | | |
| | | | 0.00 | | | | | | | | | | | | | |
| Total | | | 0.00 | | | | | | | | | | | | | |
| ASSESSING NEIGHBORHOOD | | | | APPRAISED VALUE SUMMARY | | | | | | | | | | | | |
| Nbhd | Nbhd Name | B | Tracing | Batch | | | | | | | | | | | | |
| CI09 | | | | HYAN | | | | | | | | | | | | |
| NOTES | | | | | | | | | | | | | | | | |
| | | | | | | | | | | | | | | | | |
| BUILDING PERMIT RECORD | | | | | | | | | | | | | | | | |
| VISIT / CHANGE HISTORY | | | | | | | | | | | | | | | | |
| Permit Id | Issue Date | Type | Description | Amount | Insp Date | % Comp | Date Comp | Comments | Date | Id | Type | Is | Cd | Purpost/Result | | |
| | | | | | | | | | | | | | | | | |
| LAND LINE VALUATION SECTION | | | | | | | | | | | | | | | | |
| B | Use Code | Description | Zone | LA | Land Type | Land Units | Unit Price | I. Factor | Site Index | Cond. | Nbhd. | Nhbd Adj | Notes | Location Adjustme | Adj Unit Pric | Land Value |
| 2 | 9310 | Municipal-Imp M | SPLI | 4 | | 0 SF | 0.00 | 1.00000 | 5 | 1.00 | CI09 | 1.000 | | 0 | 0 | 0 |
| Total Card Land Units | | | | | | 0.00 | AC | Parcel Total Land Area: 2.05 | | | | | | Total Land Value | | 676,500 |

| CONSTRUCTION DETAIL | | | CONSTRUCTION DETAIL (CONTINUED) | | |
|---------------------|-------|-------------------|---------------------------------|-------------------|-------------|
| Element | Cd | Description | Element | Cd | Description |
| Style | 25 | Service Shop | | | |
| Model | 96 | Ind/Comm | | | |
| Grade | C | Average | | | |
| Stories | 1 | | | | |
| Occupancy | | | MIXED USE | | |
| Exterior Wall 1 | 27 | Pre-finish Metl | Code | Description | Percentage |
| Exterior Wall 2 | | | 9310 | Municipal-Imp M94 | 100 |
| Roof Structure | 03 | Gable/Hip | | | 0 |
| Roof Cover | 03 | Asph/F Gls/Cmp | | | 0 |
| Interior Wall 1 | 01 | Minimum | COST / MARKET VALUATION | | |
| Interior Wall 2 | | | RCN | | 342,163 |
| Interior Floor 1 | 03 | Concr Finished | Year Built | | 2015 |
| Interior Floor 2 | | | Effective Year Built | | 2013 |
| Heating Fuel | 04 | Electric | Depreciation Code | | A |
| Heating Type | 03 | Hot Air-No Duc | Remodel Rating | | |
| AC Type | 01 | None | Year Remodeled | | |
| Size Adj Tbl | 9310 | Municipal-Imp M94 | Depreciation % | 5 | |
| Total Rooms | 1 | | Functional Obsol | | |
| Bedrooms | 0 | | External Obsol | | |
| Full Bathrooms | 0 | | Trend Factor | 1 | |
| Bath Split | 00 | 0 Full-0 Half | Condition | | |
| Rms/Partitions | 03 | Conc. Slab | Condition % | | |
| Heat/AC | 03 | HEAT ONLY | Percent Good | 95 | |
| Frame Type | 05 | STEEL | RCNLD | | 273,000 |
| Baths/Plumbing | 00 | NONE | Dep % Ovr | | |
| Ceiling/Wall | 00 | NONE | Dep Ovr Comment | | |
| Common Wall | 00 | 0% | Misc Imp Ovr | | |
| Wall Height | 16.00 | | Misc Imp Ovr Comment | | |
| 1st Floor Use: | | | Cost to Cure Ovr | | |
| Sewer Occupan | | | Cost to Cure Ovr Comment | | |



| OB - OUTBUILDING & YARD ITEMS(L) / XF - BUILDING EXTRA FEATURES(B) | | | | | | | | | | |
|--|-------------|-----|-------|------------|--------|----------|--------|-------|-----------|-------------|
| Code | Description | L/B | Units | Unit Price | Yr Blt | Cond. Cd | % Good | Grade | Grade Adj | Appr. Value |
| | | | | | | | | | | |

| BUILDING SUB-AREA SUMMARY SECTION | | | | | | | |
|-----------------------------------|-------------|-------------|------------|----------|-----------|----------------|--|
| Code | Description | Living Area | Floor Area | Eff Area | Unit Cost | Undeprec Value | |
| BAS | First Floor | 792 | 792 | 792 | 85.71 | 67,884 | |
| Ttl Gross Liv / Lease Area | | 792 | 792 | 792 | | 67,884 | |

