


TRAIL MAP of the Santuit Pond Preserve Loop

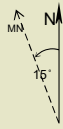
Located in the Village of Cotuit

P Parking

? Information Kiosk

 OSC Walking Trail - 2+ Miles / 1.5 Hours

 Misc. Trail

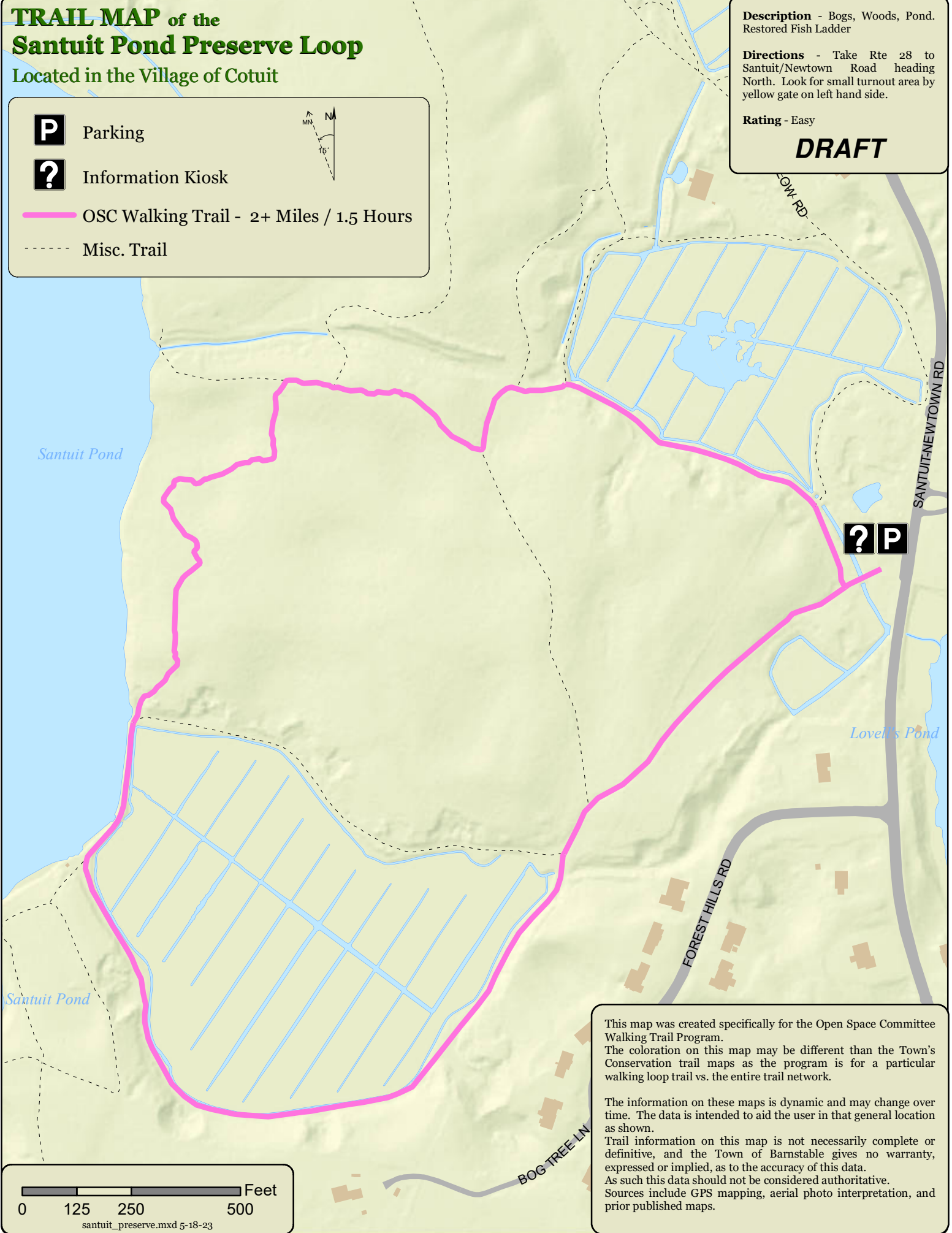


Description - Bogs, Woods, Pond, Restored Fish Ladder

Directions - Take Rte 28 to Santuit/Newtown Road heading North. Look for small turnout area by yellow gate on left hand side.

Rating - Easy

DRAFT



Santuit Pond

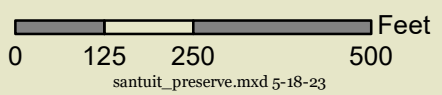
Lovell's Pond

Santuit Pond

This map was created specifically for the Open Space Committee Walking Trail Program. The coloration on this map may be different than the Town's Conservation trail maps as the program is for a particular walking loop trail vs. the entire trail network.

The information on these maps is dynamic and may change over time. The data is intended to aid the user in that general location as shown.

Trail information on this map is not necessarily complete or definitive, and the Town of Barnstable gives no warranty, expressed or implied, as to the accuracy of this data. As such this data should not be considered authoritative. Sources include GPS mapping, aerial photo interpretation, and prior published maps.



santuit_preserve.mxd 5-18-23