

TOWN OF BARNSTABLE MASSACHUSETTS

Comprehensive Wastewater
and Nutrient Management Plan

Red Lily Pond
Cluster System Site

Figure 4-17



Feet







0 30 60 120 180 240

CWNMP_RLPWWTF_8x11_Fig4-17.mxd J.A.B. 5/13/2010

TOWN OF BARNSTABLE GEOGRAPHIC INFORMATION SYSTEMS UNIT

FIGURE PREPARED FOR STEARNS & WHEELER GHD

Aerial Photo Taken April 19, 2008

-  Wastewater Pipe
-  Tank
-  Leaching Facility
-  Cleanout
-  Grinder Pump
-  Distribution Box

